



Location: CMA1b - Harbour Grand Hotel Boundary Wall

Report on 24-hour TSP monitoring

Action Level ($\mu\text{g}/\text{m}^3$) - 176.7

Limit Level ($\mu\text{g}/\text{m}^3$) - 260

Date	Sampling Time	Weather Condition	Filter paper no.	Filter Weight, g		Elapse Time, hr		Sampling Time, hr	Flow Rate, m^3/min			Total Volume, m^3	TSP Level, $\mu\text{g}/\text{m}^3$
				Initial	Final	Initial	Final		Initial, Q_{si}	Final, Q_{sf}	Average		
29-Jan-18	8:00	Cloudy	24037	2.6836	2.7456	11228.47	11252.47	24.00	1.17	1.17	1.17	1691	36.7
3-Feb-18	8:00	Fine	24125	2.6548	2.7847	11255.49	11279.49	24.00	1.18	1.18	1.18	1696	76.6
9-Feb-18	8:00	Fine	24168	2.6282	2.7327	11282.49	11306.49	24.00	1.16	1.16	1.16	1671	62.5
14-Feb-18	8:00	Cloudy	24268	2.6722	2.7978	11309.49	11333.49	24.00	1.16	1.15	1.16	1668	75.3
20-Feb-18	8:00	Cloudy	24229	2.6674	2.7521	11336.49	11360.49	24.00	1.15	1.16	1.15	1663	50.9
26-Feb-18	8:00	Fine	24455	2.6504	2.7327	11363.49	11387.49	24.00	1.16	1.16	1.16	1670	49.3

Report on 1-hour TSP monitoring

Action Level ($\mu\text{g}/\text{m}^3$) - 320.1

Limit Level ($\mu\text{g}/\text{m}^3$) - 500

Date	Sampling Time	Weather Condition	Filter paper no.	Filter Weight, g		Elapse Time, hr		Sampling Time, hr	Flow Rate, m^3/min			Total Volume, m^3	TSP Level, $\mu\text{g}/\text{m}^3$
				Initial	Final	Initial	Final		Initial, Q_{si}	Final, Q_{sf}	Average		
30-Jan-18	8:03	Cloudy	23762	2.6112	2.6141	11252.47	11253.47	1.00	1.17	1.17	1.17	70	41.1
30-Jan-18	10:20	Cloudy	24085	2.6780	2.6815	11253.47	11254.47	1.00	1.17	1.17	1.17	70	49.7
30-Jan-18	13:00	Cloudy	24082	2.6869	2.6930	11254.47	11255.47	1.00	1.17	1.17	1.17	70	86.6
5-Feb-18	8:20	Fine	24146	2.6625	2.6709	11279.49	11280.49	1.00	1.18	1.18	1.18	71	118.8
5-Feb-18	10:35	Fine	24193	2.6861	2.6928	11280.49	11281.49	1.00	1.18	1.18	1.18	71	94.8
5-Feb-18	13:30	Fine	24175	2.6691	2.6768	11281.49	11282.49	1.00	1.18	1.18	1.18	71	108.9
10-Feb-18	8:50	Fine	24159	2.6646	2.6731	11306.49	11307.49	1.00	1.16	1.16	1.16	70	122.2
10-Feb-18	10:35	Fine	24262	2.6564	2.6652	11307.49	11308.49	1.00	1.16	1.16	1.16	70	126.6
10-Feb-18	13:00	Fine	24275	2.6635	2.6706	11308.49	11309.49	1.00	1.16	1.16	1.16	70	102.1
15-Feb-18	9:06	Cloudy	24382	2.6649	2.6734	11333.49	11334.49	1.00	1.15	1.15	1.15	69	122.7
15-Feb-18	10:10	Cloudy	24378	2.6549	2.6634	11334.49	11335.49	1.00	1.15	1.15	1.15	69	122.7
15-Feb-18	13:00	Cloudy	24377	2.6661	2.6739	11335.49	11336.49	1.00	1.15	1.15	1.15	69	112.6
21-Feb-18	10:50	Cloudy	24348	2.6608	2.6652	11360.49	11361.49	1.00	1.16	1.16	1.16	69	63.3
21-Feb-18	13:00	Cloudy	24346	2.6581	2.6622	11361.49	11362.49	1.00	1.16	1.16	1.16	69	59.0
21-Feb-18	15:00	Cloudy	24341	2.6477	2.6542	11362.49	11363.49	1.00	1.16	1.16	1.16	69	93.6
27-Feb-18	9:05	Fine	24427	2.6689	2.6792	11387.49	11388.49	1.00	1.16	1.16	1.16	69	148.3
27-Feb-18	10:35	Fine	24420	2.6775	2.6833	11388.49	11389.49	1.00	1.16	1.16	1.16	69	83.5
27-Feb-18	13:00	Fine	24414	2.6582	2.6638	11389.49	11390.49	1.00	1.16	1.16	1.16	69	80.7

Location: CMA2a - Causeway Bay Community Centre

Report on 24-hour TSP monitoring
Action Level ($\mu\text{g}/\text{m}^3$) - 169.5
Limit Level ($\mu\text{g}/\text{m}^3$) - 260

Date	Sampling Time	Weather Condition	Filter paper no.	Filter Weight, g		Elapse Time, hr		Sampling Time, hr	Flow Rate, m^3/min			Total Volume, m^3	TSP Level, $\mu\text{g}/\text{m}^3$
				Initial	Final	Initial	Final		Initial, Q_{si}	Final, Q_{sf}	Average		
29-Jan-18	8:00	Cloudy	24030	2.6759	2.7369	20800.30	20824.30	24.00	1.20	1.20	1.20	1727	35.3
3-Feb-18	8:00	Fine	24124	2.6753	2.8355	20827.30	20851.30	24.00	1.20	1.20	1.20	1732	92.5
9-Feb-18	8:00	Fine	24167	2.6912	2.8076	20854.30	20878.30	24.00	1.18	1.18	1.18	1703	68.3
14-Feb-18	8:00	Cloudy	24267	2.6614	2.8041	20881.30	20905.30	24.00	1.18	1.18	1.18	1699	84.0
20-Feb-18	8:00	Cloudy	24237	2.6576	2.7412	20908.30	20932.30	24.00	1.17	1.18	1.18	1694	49.4
26-Feb-18	8:00	Fine	24454	2.6566	2.7337	20935.30	20959.30	24.00	1.06	1.06	1.06	1526	50.5

Report on 1-hour TSP monitoring
Action Level ($\mu\text{g}/\text{m}^3$) - 323.4
Limit Level ($\mu\text{g}/\text{m}^3$) - 500

Date	Sampling Time	Weather Condition	Filter paper no.	Filter Weight, g		Elapse Time, hr		Sampling Time, hr	Flow Rate, m^3/min			Total Volume, m^3	TSP Level, $\mu\text{g}/\text{m}^3$
				Initial	Final	Initial	Final		Initial, Q_{si}	Final, Q_{sf}	Average		
30-Jan-18	8:06	Cloudy	23761	2.6201	2.6224	20824.30	20825.30	1.00	1.20	1.20	1.20	72	32.0
30-Jan-18	10:15	Cloudy	24086	2.6833	2.6868	20825.30	20826.30	1.00	1.08	1.08	1.08	65	54.2
30-Jan-18	13:00	Cloudy	24081	2.6834	2.6904	20826.30	20827.30	1.00	1.20	1.20	1.20	72	97.3
5-Feb-18	8:25	Fine	24117	2.6746	2.6831	20851.30	20852.30	1.00	1.20	1.20	1.20	72	117.7
5-Feb-18	10:35	Fine	24192	2.6686	2.6786	20852.30	20853.30	1.00	1.20	1.20	1.20	72	138.5
5-Feb-18	13:40	Fine	24174	2.6822	2.6890	20853.30	20854.30	1.00	1.20	1.20	1.20	72	94.2
10-Feb-18	8:55	Fine	24259	2.6586	2.6711	20878.30	20879.30	1.00	1.12	1.18	1.15	69	181.1
10-Feb-18	10:35	Fine	24283	2.6661	2.6795	20879.30	20880.30	1.00	1.12	1.12	1.12	67	199.4
10-Feb-18	13:00	Fine	24265	2.6627	2.6770	20880.30	20881.30	1.00	1.18	1.18	1.18	71	201.9
15-Feb-18	9:00	Cloudy	24381	2.6541	2.6618	20905.30	20906.30	1.00	1.18	1.18	1.18	71	109.1
15-Feb-18	10:26	Cloudy	24358	2.6599	2.6679	20906.30	20907.30	1.00	1.05	1.05	1.05	63	126.4
15-Feb-18	13:00	Cloudy	24227	2.6717	2.6786	20907.30	20908.30	1.00	1.05	1.05	1.05	63	109.0
21-Feb-18	11:00	Cloudy	24347	2.6600	2.6635	20932.30	20933.30	1.00	1.12	1.12	1.12	67	52.1
21-Feb-18	13:00	Cloudy	24345	2.6507	2.6531	20933.30	20934.30	1.00	1.06	1.06	1.06	63	37.8
21-Feb-18	14:50	Cloudy	24342	2.6632	2.6700	20934.30	20935.30	1.00	1.18	1.18	1.18	71	96.1
27-Feb-18	9:10	Fine	24428	2.6596	2.6665	20959.30	20960.30	1.00	1.06	1.06	1.06	63	108.8
27-Feb-18	10:15	Fine	24419	2.6483	2.6550	20960.30	20961.30	1.00	1.18	1.18	1.18	71	94.7
27-Feb-18	13:00	Fine	24413	2.6638	2.6723	20961.30	20962.30	1.00	1.12	1.12	1.12	67	126.7



Location: CMA3a - CWB PRE Site Office Area

Report on 24-hour TSP monitoring

Action Level ($\mu\text{g}/\text{m}^3$) - 171

Limit Level ($\mu\text{g}/\text{m}^3$) - 260

Date	Sampling Time	Weather Condition	Filter paper no.	Filter Weight, g		Elapse Time, hr		Sampling Time, hr	Flow Rate, m^3/min			Total Volume, m^3	TSP Level, $\mu\text{g}/\text{m}^3$
				Initial	Final	Initial	Final		Initial, Q_{si}	Final, Q_{sf}	Average		
29-Jan-18	8:00	Cloudy	24038	2.6799	2.7441	8294.32	8318.32	24.00	1.08	1.08	1.08	1551	41.4
3-Feb-18	8:00	Fine	24123	2.6635	2.8321	8321.32	8345.32	24.00	1.08	1.08	1.08	1558	108.2
9-Feb-18	8:00	Fine	24169	2.6399	2.7699	8348.32	8372.32	24.00	1.06	1.06	1.06	1525	85.3
14-Feb-18	8:00	Cloudy	24266	2.6839	2.8405	8375.32	8399.32	24.00	1.06	1.05	1.06	1520	103.0
20-Feb-18	8:00	Cloudy	24238	2.6524	2.7183	8402.33	8426.33	24.00	0.95	0.95	0.95	1367	48.2
26-Feb-18	8:00	Fine	24461	2.6709	2.7591	8429.33	8453.33	24.00	1.06	1.05	1.06	1523	57.9

Report on 1-hour TSP monitoring

Action Level ($\mu\text{g}/\text{m}^3$) - 311.3

Limit Level ($\mu\text{g}/\text{m}^3$) - 500

Date	Sampling Time	Weather Condition	Filter paper no.	Filter Weight, g		Elapse Time, hr		Sampling Time, hr	Flow Rate, m^3/min			Total Volume, m^3	TSP Level, $\mu\text{g}/\text{m}^3$
				Initial	Final	Initial	Final		Initial, Q_{si}	Final, Q_{sf}	Average		
30-Jan-18	8:47	Cloudy	23515	2.6032	2.6059	8318.32	8319.32	1.00	1.08	1.08	1.08	65	41.8
30-Jan-18	10:50	Cloudy	24083	2.6839	2.6849	8319.32	8320.32	1.00	0.94	0.94	0.94	56	17.8
30-Jan-18	13:10	Cloudy	24116	2.6709	2.6722	8320.32	8321.32	1.00	1.08	1.08	1.08	65	20.1
5-Feb-18	8:10	Fine	24132	2.6711	2.6754	8345.32	8346.32	1.00	1.01	1.01	1.01	61	70.8
5-Feb-18	10:00	Fine	24147	2.6725	2.6803	8346.32	8347.32	1.00	1.08	1.08	1.08	65	120.1
5-Feb-18	13:25	Fine	24176	2.6615	2.6686	8347.32	8348.32	1.00	1.08	1.08	1.08	65	109.3
10-Feb-18	8:40	Fine	24160	2.6613	2.6701	8372.32	8373.32	1.00	1.06	1.06	1.06	63	138.8
10-Feb-18	10:25	Fine	24282	2.6687	2.6777	8373.32	8374.32	1.00	1.06	1.06	1.06	63	142.0
10-Feb-18	13:00	Fine	24264	2.6569	2.6709	8374.32	8375.32	1.00	1.06	1.06	1.06	63	220.8
15-Feb-18	8:45	Cloudy	24364	2.6660	2.6721	8399.33	8400.33	1.00	0.98	0.98	0.98	59	103.4
15-Feb-18	10:11	Cloudy	24359	2.6681	2.6721	8400.33	8401.33	1.00	0.91	0.91	0.91	55	72.9
15-Feb-18	13:00	Cloudy	24354	2.6638	2.6709	8401.33	8402.33	1.00	0.95	0.95	0.95	57	124.7
21-Feb-18	9:45	Cloudy	24371	2.6677	2.6716	8426.33	8427.33	1.00	1.06	1.06	1.06	63	61.6
21-Feb-18	10:50	Cloudy	24375	2.6598	2.6638	8427.33	8428.33	1.00	1.06	1.06	1.06	63	63.2
21-Feb-18	13:00	Cloudy	24464	2.6784	2.6828	8428.33	8429.33	1.00	1.06	1.06	1.06	63	69.5
27-Feb-18	8:45	Fine	24431	2.6570	2.6634	8453.33	8454.33	1.00	1.05	1.05	1.05	63	101.2
27-Feb-18	10:15	Fine	24422	2.6457	2.6524	8454.33	8455.33	1.00	1.05	1.05	1.05	63	105.9
27-Feb-18	13:00	Fine	24405	2.6602	2.6677	8455.33	8456.33	1.00	1.05	1.05	1.05	63	118.6

Location: CMA4a - SPCA

Report on 24-hour TSP monitoring

Action Level ($\mu\text{g}/\text{m}^3$) - 171.2
Limit Level ($\mu\text{g}/\text{m}^3$) - 260

Date	Sampling Time	Weather Condition	Filter paper no.	Filter Weight, g		Elapse Time, hr		Sampling Time, hr	Flow Rate, m^3/min			Total Volume, m^3	TSP Level, $\mu\text{g}/\text{m}^3$
				Initial	Final	Initial	Final		Initial, Q_{si}	Final, Q_{sf}	Average		
29-Jan-18	8:00	Cloudy	24029	2.6919	2.7402	25109.23	25133.23	24.00	1.23	1.23	1.23	1770	27.3
3-Feb-18	8:00	Fine	24142	2.6636	2.8150	25136.23	25160.23	24.00	1.23	1.23	1.23	1774	85.3
9-Feb-18	8:00	Fine	24170	2.6623	2.7999	25163.23	25187.23	24.00	1.22	1.22	1.22	1752	78.5
14-Feb-18	8:00	Cloudy	24273	2.6446	2.7855	25190.24	25214.24	24.00	1.22	1.21	1.21	1749	80.5
21-Feb-18	16:30	Cloudy	24434	2.6712	2.7267	25231.52	25255.52	24.00	1.21	1.22	1.22	1753	31.7
26-Feb-18	8:00	Fine	24453	2.6619	2.7298	25255.52	25279.52	24.00	1.22	1.21	1.22	1751	38.8

Remarks: Due to interruption of electricity, the 24hr TSP was rescheduled from 20 February 2018 to 21 February 2018.

Report on 1-hour TSP monitoring

Action Level ($\mu\text{g}/\text{m}^3$) - 312.5
Limit Level ($\mu\text{g}/\text{m}^3$) - 500

Date	Sampling Time	Weather Condition	Filter paper no.	Filter Weight, g		Elapse Time, hr		Sampling Time, hr	Flow Rate, m^3/min			Total Volume, m^3	TSP Level, $\mu\text{g}/\text{m}^3$
				Initial	Final	Initial	Final		Initial, Q_{si}	Final, Q_{sf}	Average		
30-Jan-18	8:58	Cloudy	23516	2.6111	2.6136	25133.23	25134.23	1.00	1.23	1.23	1.23	74	33.9
30-Jan-18	10:40	Cloudy	24084	2.6697	2.6731	25134.23	25135.23	1.00	1.23	1.23	1.23	74	46.1
30-Jan-18	13:00	Cloudy	24115	2.6678	2.6700	25135.23	25136.23	1.00	1.23	1.23	1.23	74	29.8
5-Feb-18	8:02	Fine	24133	2.6686	2.6738	25160.23	25161.23	1.00	1.23	1.23	1.23	74	70.3
5-Feb-18	9:45	Fine	24194	2.6842	2.6913	25161.23	25162.23	1.00	1.23	1.23	1.23	74	96.0
5-Feb-18	13:10	Fine	24177	2.6513	2.6587	25162.23	25163.23	1.00	1.23	1.23	1.23	74	100.0
10-Feb-18	8:45	Fine	24163	2.6601	2.6683	25187.24	25188.24	1.00	1.32	1.32	1.32	79	103.7
10-Feb-18	10:20	Fine	24154	2.6846	2.6927	25188.24	25189.24	1.00	1.32	1.32	1.32	79	102.5
10-Feb-18	13:00	Fine	24263	2.6449	2.6590	25189.24	25190.24	1.00	1.32	1.32	1.32	79	178.4
15-Feb-18	8:35	Cloudy	24365	2.6650	2.6757	25214.24	25215.24	1.00	1.21	1.21	1.21	73	147.2
15-Feb-18	10:00	Cloudy	24360	2.6524	2.6598	25215.24	25216.24	1.00	1.21	1.21	1.21	73	101.8
15-Feb-18	13:00	Cloudy	24353	2.6651	2.6713	25216.24	25217.24	1.00	1.21	1.21	1.21	73	85.3
21-Feb-18	13:00	Cloudy	24374	2.6576	2.6630	25228.52	25229.52	1.00	1.27	1.27	1.27	76	71.1
21-Feb-18	14:10	Cloudy	24460	2.6873	2.6886	25229.52	25230.52	1.00	1.21	1.21	1.21	73	17.8
21-Feb-18	15:15	Cloudy	24432	2.6503	2.6555	25230.52	25231.52	1.00	1.21	1.21	1.21	73	71.4
27-Feb-18	8:50	Fine	24430	2.6398	2.6453	25279.52	25280.52	1.00	1.21	1.21	1.21	73	75.5
27-Feb-18	10:15	Fine	24423	2.6535	2.6575	25280.52	25281.52	1.00	1.21	1.21	1.21	73	54.9
27-Feb-18	13:00	Fine	24412	2.6581	2.6628	25281.52	25282.52	1.00	1.21	1.21	1.21	73	64.5



Location: CMA5b - Pedestrian Plaza

Report on 24-hour TSP monitoring

Action Level ($\mu\text{g}/\text{m}^3$) - 181

Limit Level ($\mu\text{g}/\text{m}^3$) - 260

Date	Sampling Time	Weather Condition	Filter paper no.	Filter Weight, g		Elapse Time, hr		Sampling Time, hr	Flow Rate, m^3/min			Total Volume, m^3	TSP Level, $\mu\text{g}/\text{m}^3$
				Initial	Final	Initial	Final		Initial, Q_{si}	Final, Q_{sf}	Average		
29-Jan-18	8:00	Cloudy	24026	2.6859	2.8014	9713.36	9737.36	24.00	0.89	0.89	0.89	1278	90.4
3-Feb-18	8:00	Fine	24121	2.6537	2.7517	9740.36	9764.36	24.00	0.77	0.77	0.77	1111	88.2
9-Feb-18	8:00	Fine	24181	2.6504	2.9062	9767.36	9791.36	24.00	0.99	0.99	0.99	1424	179.6
14-Feb-18	8:00	Cloudy	24274	2.6356	2.8660	9794.36	9818.36	24.00	0.93	0.92	0.93	1336	172.5
20-Feb-18	8:00	Cloudy	24241	2.6711	2.7701	9821.36	9845.36	24.00	0.75	0.75	0.75	1078	91.9
26-Feb-18	8:00	Fine	24456	2.6666	2.7408	9849.36	9873.36	24.00	0.76	0.75	0.75	1085	68.4

Report on 1-hour TSP monitoring

Action Level ($\mu\text{g}/\text{m}^3$) - 332

Limit Level ($\mu\text{g}/\text{m}^3$) - 500

Date	Sampling Time	Weather Condition	Filter paper no.	Filter Weight, g		Elapse Time, hr		Sampling Time, hr	Flow Rate, m^3/min			Total Volume, m^3	TSP Level, $\mu\text{g}/\text{m}^3$
				Initial	Final	Initial	Final		Initial, Q_{si}	Final, Q_{sf}	Average		
30-Jan-18	9:15	Cloudy	23517	2.6163	2.6228	9737.36	9738.36	1.00	0.77	0.77	0.77	46	141.0
30-Jan-18	10:27	Cloudy	24057	2.6941	2.7012	9738.36	9739.36	1.00	0.77	0.77	0.77	46	154.0
30-Jan-18	13:00	Cloudy	24056	2.6812	2.6911	9739.36	9740.36	1.00	0.77	0.77	0.77	46	214.7
5-Feb-18	9:00	Fine	24196	2.6539	2.6705	9764.36	9765.36	1.00	0.89	0.89	0.89	53	310.3
5-Feb-18	13:00	Fine	24178	2.6711	2.6840	9765.36	9766.36	1.00	0.89	0.89	0.89	53	241.1
5-Feb-18	14:10	Fine	24171	2.6541	2.6709	9766.36	9767.36	1.00	0.89	0.89	0.89	53	314.0
10-Feb-18	8:05	Fine	24255	2.6502	2.6663	9791.36	9792.36	1.00	0.81	0.81	0.81	49	330.8
10-Feb-18	9:30	Fine	24158	2.6683	2.6819	9792.36	9793.36	1.00	0.87	0.87	0.87	52	260.6
10-Feb-18	10:50	Fine	24280	2.6719	2.6856	9793.36	9794.36	1.00	0.87	0.87	0.87	52	262.6
15-Feb-18	8:12	Cloudy	24368	2.6598	2.6682	9818.36	9819.36	1.00	0.75	0.75	0.75	45	187.1
15-Feb-18	9:15	Cloudy	24363	2.6747	2.6833	9819.36	9820.36	1.00	0.75	0.75	0.75	45	191.5
15-Feb-18	10:48	Cloudy	24357	2.6627	2.6691	9820.36	9821.36	1.00	0.75	0.75	0.75	45	142.5
21-Feb-18	13:00	Cloudy	24352	2.6472	2.6544	9845.36	9846.36	1.00	0.75	0.75	0.75	45	159.7
21-Feb-18	14:05	Cloudy	24465	2.6763	2.6890	9846.36	9847.36	1.00	0.87	0.87	0.87	52	243.7
21-Feb-18	15:10	Cloudy	24457	2.6737	2.6865	9847.36	9848.36	1.00	0.87	0.87	0.87	52	245.7
27-Feb-18	8:10	Fine	24440	2.6603	2.6677	9873.36	9874.36	1.00	0.75	0.75	0.75	45	164.3
27-Feb-18	9:50	Fine	24426	2.6709	2.6792	9874.36	9875.36	1.00	0.81	0.81	0.81	49	170.9
27-Feb-18	13:00	Fine	24418	2.6556	2.6690	9875.36	9876.36	1.00	0.81	0.81	0.81	49	276.0



Location: MA1e - International Finance Centre (Eastern Wing)

Report on 24-hour TSP monitoring

Action Level ($\mu\text{g}/\text{m}^3$) - 173.4
Limit Level ($\mu\text{g}/\text{m}^3$) - 260

Date	Sampling Time	Weather Condition	Filter paper no.	Filter Weight, g		Elapse Time, hr		Sampling Time, hr	Flow Rate, m^3/min			Total Volume, m^3	TSP Level, $\mu\text{g}/\text{m}^3$
				Initial	Final	Initial	Final		Initial, Q_{si}	Final, Q_{sf}	Average		
29-Jan-18	8:00	Cloudy	24075	2.6859	2.7276	21997.99	22021.99	24.00	1.13	1.13	1.13	1625	25.7
3-Feb-18	8:00	Fine	24119	2.6803	2.7807	22024.99	22048.99	24.00	1.13	1.13	1.13	1630	61.6
9-Feb-18	8:00	Fine	23535	2.6139	2.7003	22051.99	22075.99	24.00	1.12	1.11	1.11	1604	53.9
14-Feb-18	8:00	Cloudy	24271	2.6643	2.7689	22078.99	22102.99	24.00	1.11	1.11	1.11	1600	65.4
20-Feb-18	8:00	Cloudy	24068	2.6611	2.7405	22105.99	22129.99	24.00	1.10	1.11	1.11	1595	49.8
26-Feb-18	8:00	Fine	24224	2.6800	2.7357	22132.99	22156.99	24.00	1.12	1.11	1.11	1602	34.8

Report on 1-hour TSP monitoring

Action Level ($\mu\text{g}/\text{m}^3$) - 325.1
Limit Level ($\mu\text{g}/\text{m}^3$) - 500

Date	Sampling Time	Weather Condition	Filter paper no.	Filter Weight, g		Elapse Time, hr		Sampling Time, hr	Flow Rate, m^3/min			Total Volume, m^3	TSP Level, $\mu\text{g}/\text{m}^3$
				Initial	Final	Initial	Final		Initial, Q_{si}	Final, Q_{sf}	Average		
30-Jan-18	9:05	Cloudy	23930	2.6643	2.6653	22021.99	22022.99	1.00	1.25	1.25	1.25	75	13.3
30-Jan-18	10:10	Cloudy	23934	2.6627	2.6647	22022.99	22023.99	1.00	1.19	1.19	1.19	71	28.0
30-Jan-18	13:00	Cloudy	23940	2.6652	2.6683	22023.99	22024.99	1.00	1.13	1.13	1.13	68	45.8
5-Feb-18	13:00	Fine	24190	2.6673	2.6716	22048.99	22049.99	1.00	1.26	1.26	1.26	75	57.0
5-Feb-18	14:05	Fine	24187	2.6568	2.6607	22049.99	22050.99	1.00	1.13	1.13	1.13	68	57.4
5-Feb-18	15:10	Fine	24184	2.6568	2.6638	22050.99	22051.99	1.00	1.13	1.13	1.13	68	103.0
10-Feb-18	8:30	Fine	24162	2.6698	2.6741	22075.99	22076.99	1.00	1.11	1.11	1.11	67	64.5
10-Feb-18	10:05	Fine	24156	2.6713	2.6758	22076.99	22077.99	1.00	1.11	1.11	1.11	67	67.5
10-Feb-18	13:00	Fine	24277	2.6725	2.6808	22077.99	22078.99	1.00	1.11	1.11	1.11	67	124.4
15-Feb-18	9:14	Cloudy	24379	2.6535	2.6589	22102.99	22103.99	1.00	1.11	1.11	1.11	66	81.3
15-Feb-18	10:18	Cloudy	24074	2.6787	2.6853	22103.99	22104.99	1.00	1.23	1.23	1.23	74	89.4
15-Feb-18	13:00	Cloudy	24071	2.6733	2.6747	22104.99	22105.99	1.00	1.11	1.11	1.11	66	21.1
21-Feb-18	8:33	Cloudy	24066	2.6827	2.6861	22129.99	22130.99	1.00	1.11	1.11	1.11	67	51.0
21-Feb-18	10:07	Cloudy	24060	2.6742	2.6787	22130.99	22131.99	1.00	1.11	1.17	1.14	68	65.7
21-Feb-18	13:00	Cloudy	23634	2.6929	2.6985	22131.99	22132.99	1.00	1.11	1.17	1.14	68	81.8
27-Feb-18	9:01	Fine	24402	2.6566	2.6612	22156.99	22157.99	1.00	1.11	1.11	1.11	67	69.1
27-Feb-18	10:03	Fine	24220	2.6769	2.6812	22157.99	22158.99	1.00	1.11	1.11	1.11	67	64.6
27-Feb-18	13:00	Fine	24218	2.6535	2.6572	22158.99	22159.99	1.00	1.11	1.11	1.11	67	55.6



Location: MA1w - International Finance Centre (Western Wing)

Report on 24-hour TSP monitoring

Action Level ($\mu\text{g}/\text{m}^3$) - 173.4
Limit Level ($\mu\text{g}/\text{m}^3$) - 260

Date	Sampling Time	Weather Condition	Filter paper no.	Filter Weight, g		Elapse Time, hr		Sampling Time, hr	Flow Rate, m^3/min			Total Volume, m^3	TSP Level, $\mu\text{g}/\text{m}^3$
				Initial	Final	Initial	Final		Initial, Q_{si}	Final, Q_{sf}	Average		
29-Jan-18	8:00	Cloudy	24077	2.6630	2.7338	21786.86	21810.86	24.00	1.42	1.42	1.42	2045	34.6
3-Feb-18	8:00	Fine	24118	2.6639	2.8521	21813.86	21837.86	24.00	1.48	1.48	1.48	2131	88.3
9-Feb-18	8:00	Fine	21888	2.8432	2.9958	21840.86	21864.86	24.00	1.46	1.46	1.46	2105	72.5
14-Feb-18	8:00	Cloudy	24272	2.6424	2.8074	21867.86	21891.86	24.00	1.41	1.46	1.43	2061	80.1
20-Feb-18	8:00	Cloudy	24069	2.6561	2.7557	21894.86	21918.86	24.00	1.34	1.35	1.34	1936	51.5
26-Feb-18	8:00	Fine	24225	2.6672	2.7596	21921.86	21945.86	24.00	1.46	1.46	1.46	2103	43.9

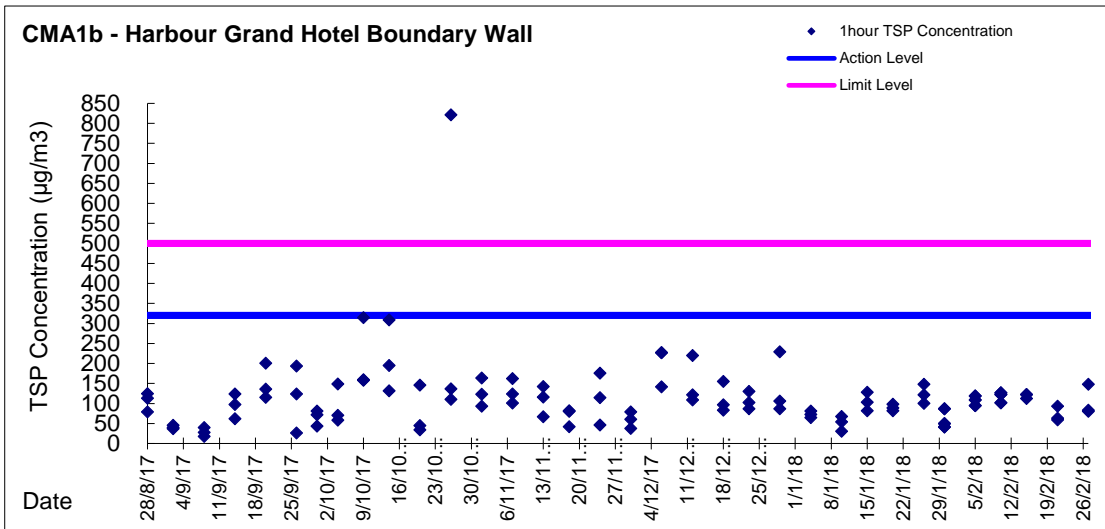
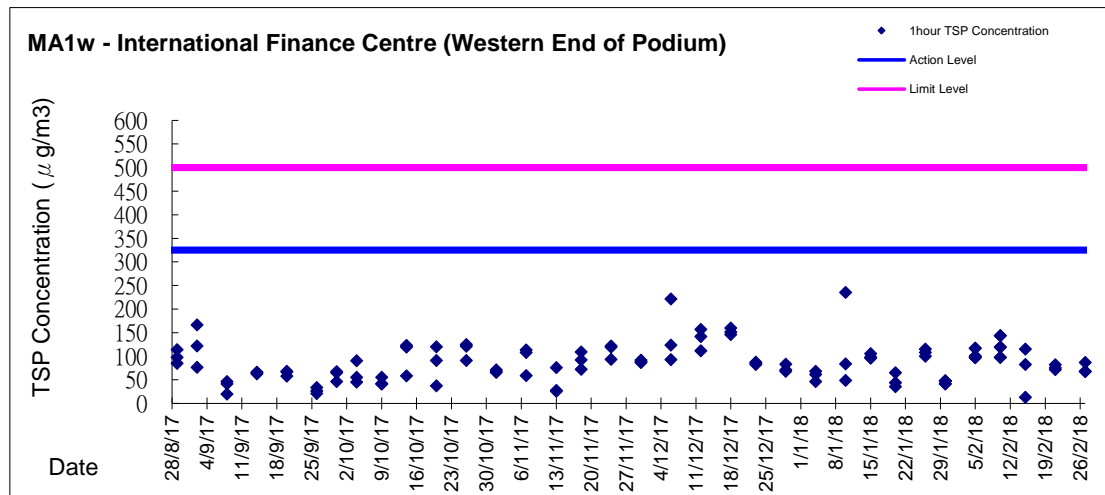
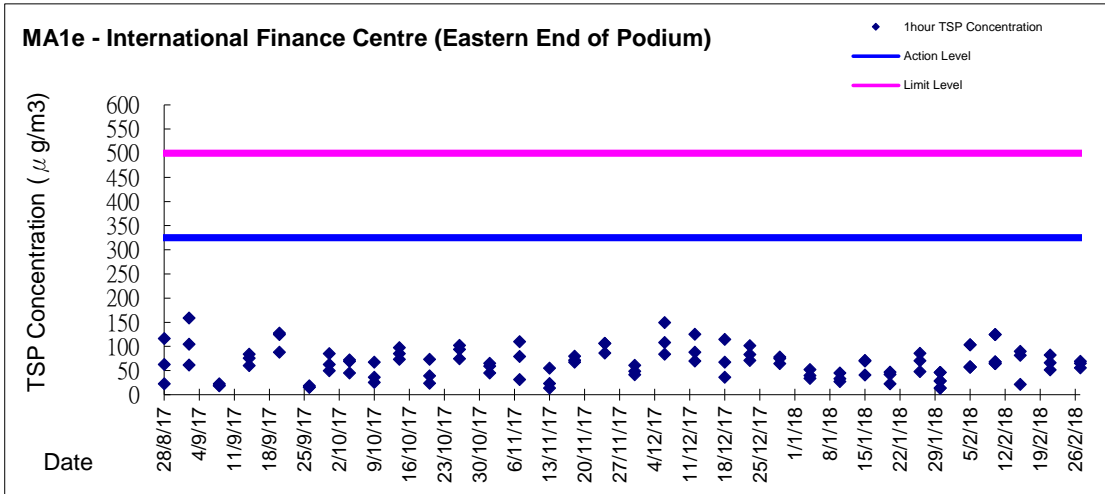
Report on 1-hour TSP monitoring

Action Level ($\mu\text{g}/\text{m}^3$) - 325.1
Limit Level ($\mu\text{g}/\text{m}^3$) - 500

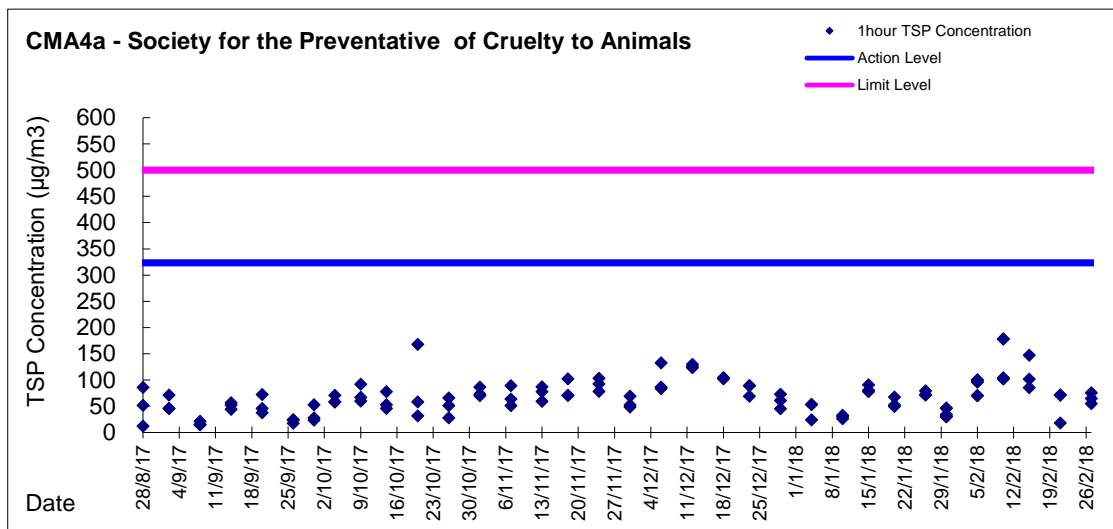
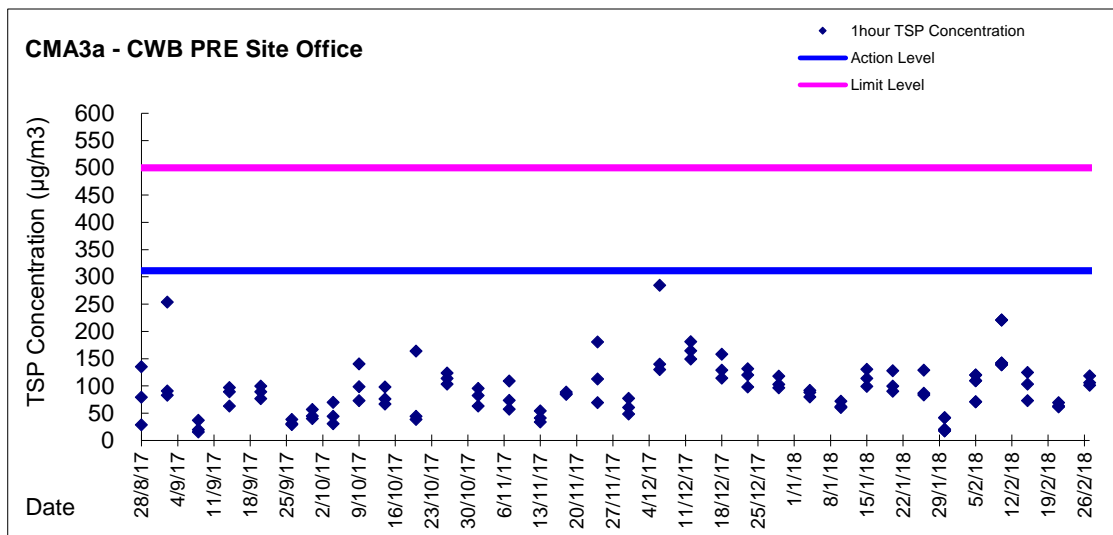
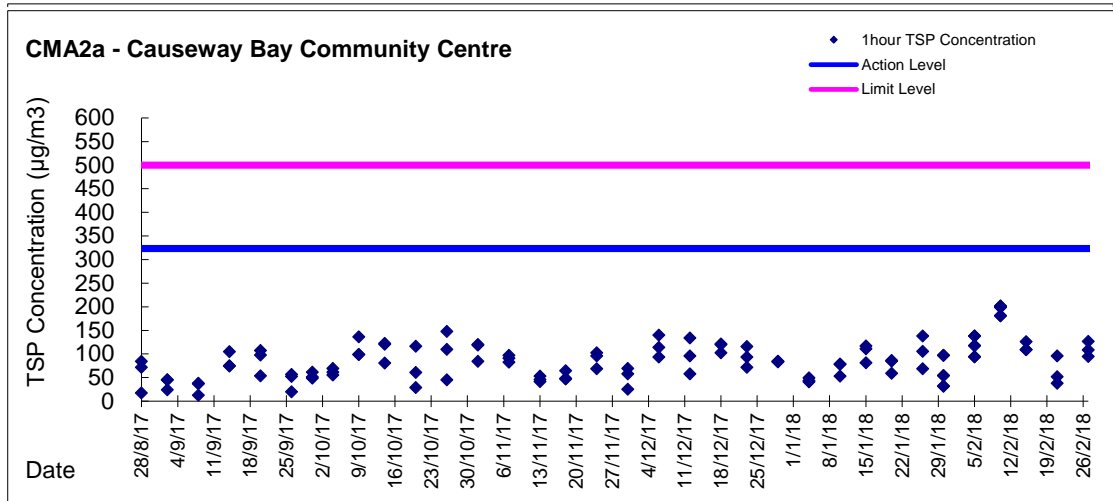
Date	Sampling Time	Weather Condition	Filter paper no.	Filter Weight, g		Elapse Time, hr		Sampling Time, hr	Flow Rate, m^3/min			Total Volume, m^3	TSP Level, $\mu\text{g}/\text{m}^3$
				Initial	Final	Initial	Final		Initial, Q_{si}	Final, Q_{sf}	Average		
30-Jan-18	9:00	Cloudy	23931	2.6504	2.6538	21810.86	21811.86	1.00	1.36	1.36	1.36	82	41.6
30-Jan-18	10:02	Cloudy	23935	2.6636	2.6675	21811.86	21812.86	1.00	1.36	1.36	1.36	82	47.7
30-Jan-18	13:00	Cloudy	23932	2.6717	2.6756	21812.86	21813.86	1.00	1.36	1.36	1.36	82	47.7
5-Feb-18	13:00	Fine	24189	2.6621	2.6710	21837.86	21838.86	1.00	1.48	1.48	1.48	89	100.2
5-Feb-18	14:10	Fine	24186	2.6814	2.6897	21838.86	21839.86	1.00	1.42	1.42	1.42	85	97.2
5-Feb-18	15:15	Fine	24183	2.6587	2.6691	21839.86	21840.86	1.00	1.48	1.48	1.48	89	117.1
10-Feb-18	8:25	Fine	24161	2.6476	2.6562	21864.86	21865.86	1.00	1.46	1.46	1.46	88	98.2
10-Feb-18	10:00	Fine	24157	2.6697	2.6802	21865.86	21866.86	1.00	1.46	1.46	1.46	88	119.9
10-Feb-18	13:00	Fine	24278	2.6654	2.6780	21866.86	21867.86	1.00	1.46	1.46	1.46	88	143.9
15-Feb-18	9:06	Cloudy	24380	2.6530	2.6597	21891.86	21892.86	1.00	1.34	1.34	1.34	81	83.1
15-Feb-18	10:11	Cloudy	24369	2.6737	2.6748	21892.86	21893.86	1.00	1.40	1.40	1.40	84	13.1
15-Feb-18	13:00	Cloudy	24072	2.6690	2.6787	21893.86	21894.86	1.00	1.40	1.40	1.40	84	115.5
21-Feb-18	8:37	Cloudy	24067	2.6812	2.6878	21918.86	21919.86	1.00	1.46	1.46	1.46	88	75.4
21-Feb-18	9:40	Cloudy	24064	2.6852	2.6920	21919.86	21920.86	1.00	1.35	1.40	1.37	82	82.4
21-Feb-18	13:00	Cloudy	23635	2.6743	2.6806	21920.86	21921.86	1.00	1.46	1.46	1.46	88	72.0
27-Feb-18	8:54	Fine	24392	2.6348	2.6424	21945.86	21946.86	1.00	1.46	1.46	1.46	87	86.9
27-Feb-18	9:58	Fine	24222	2.6489	2.6549	21946.86	21947.86	1.00	1.46	1.46	1.46	87	68.6
27-Feb-18	11:00	Fine	24219	2.6741	2.6800	21947.86	21948.86	1.00	1.46	1.46	1.46	87	67.4



Graphic Presentation of 1 hour TSP Result

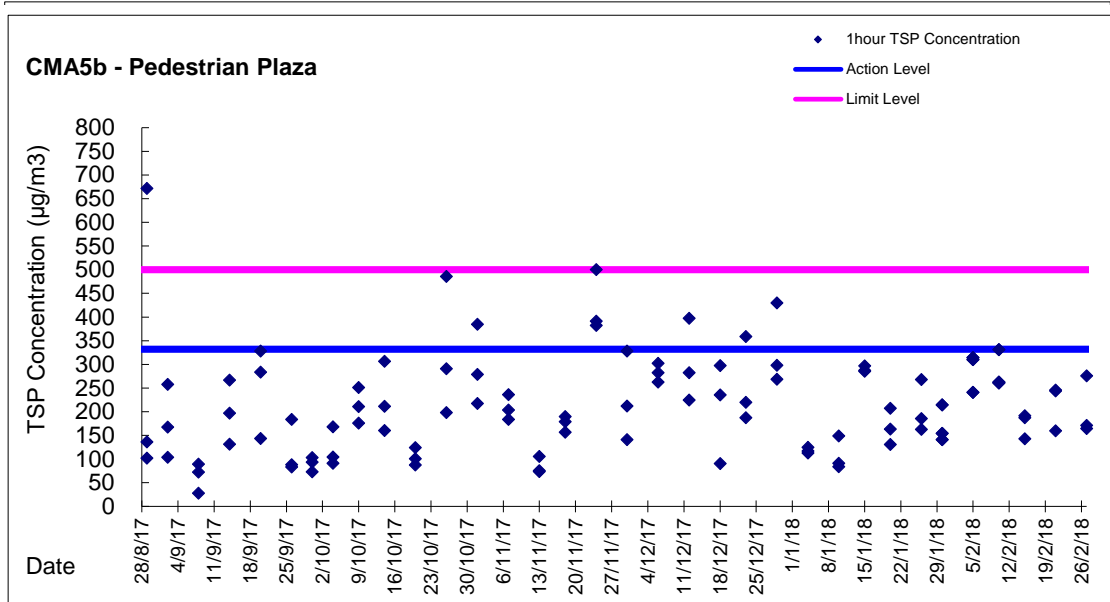


Graphic Presentation of 1 hour TSP Result

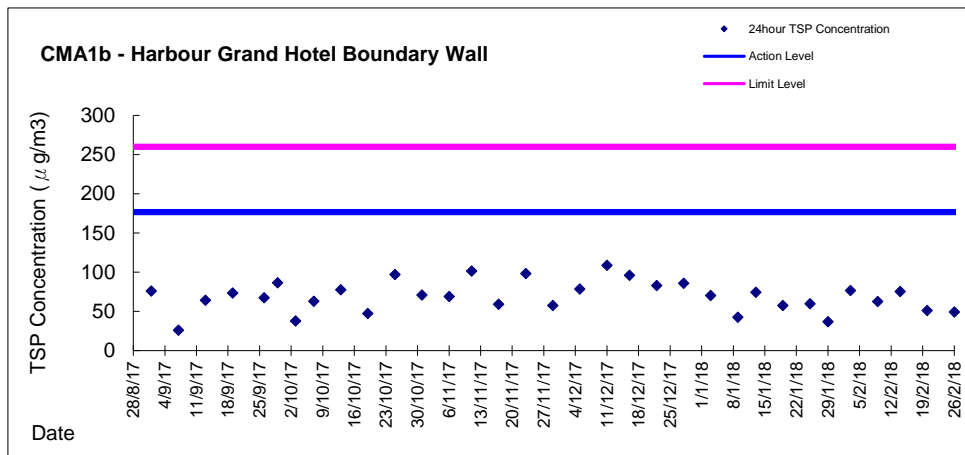
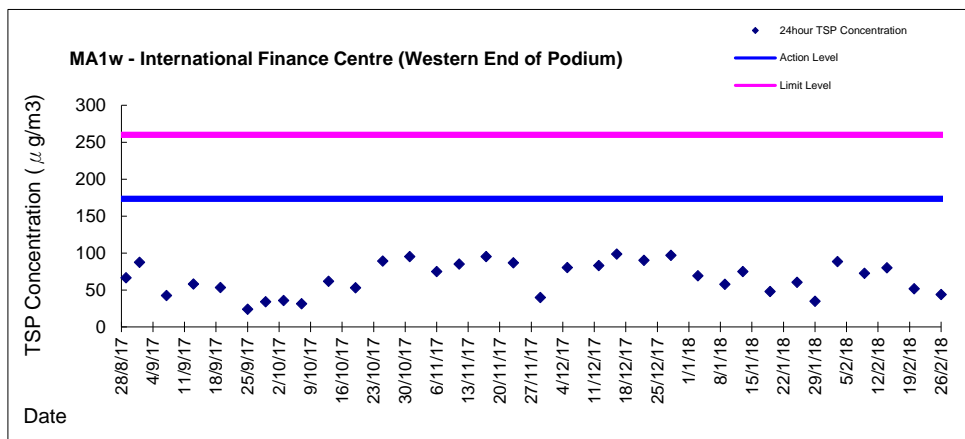
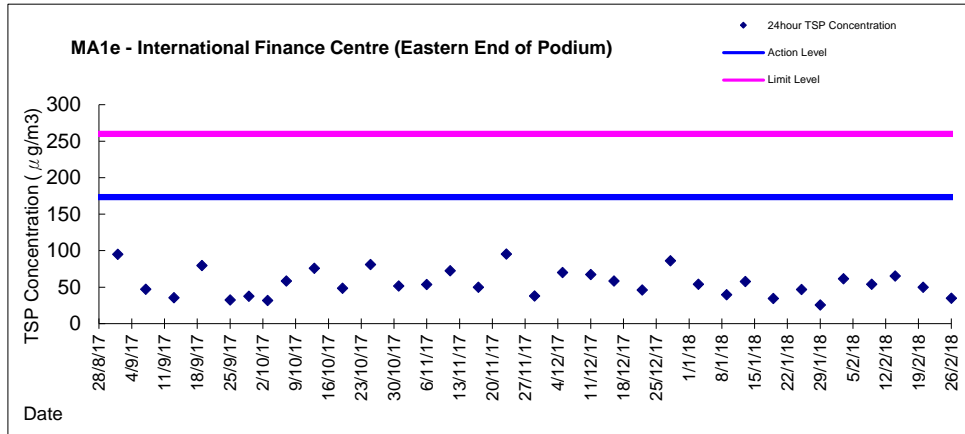




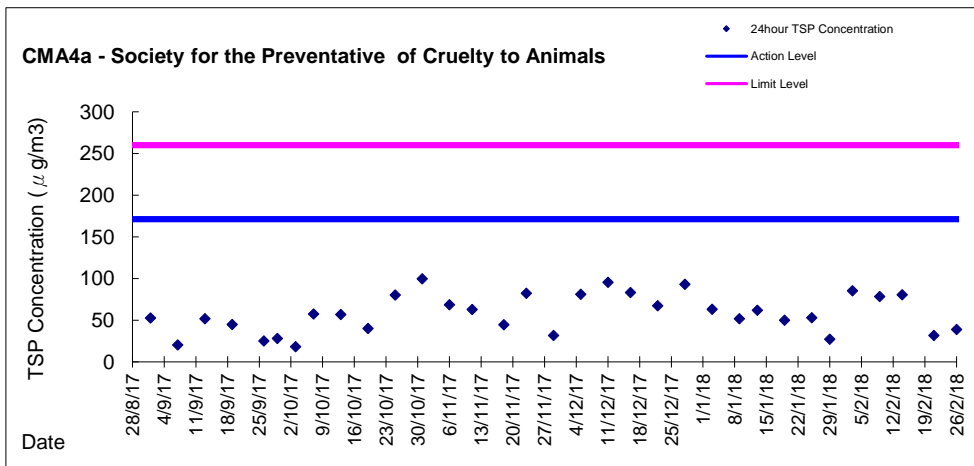
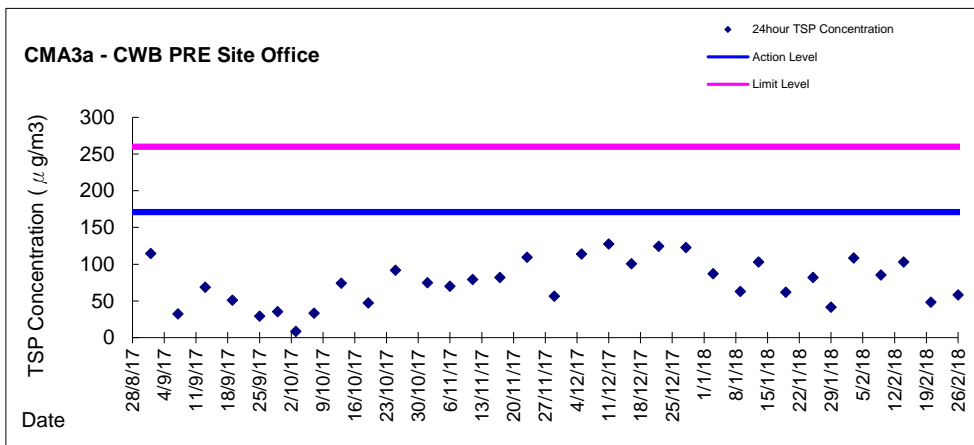
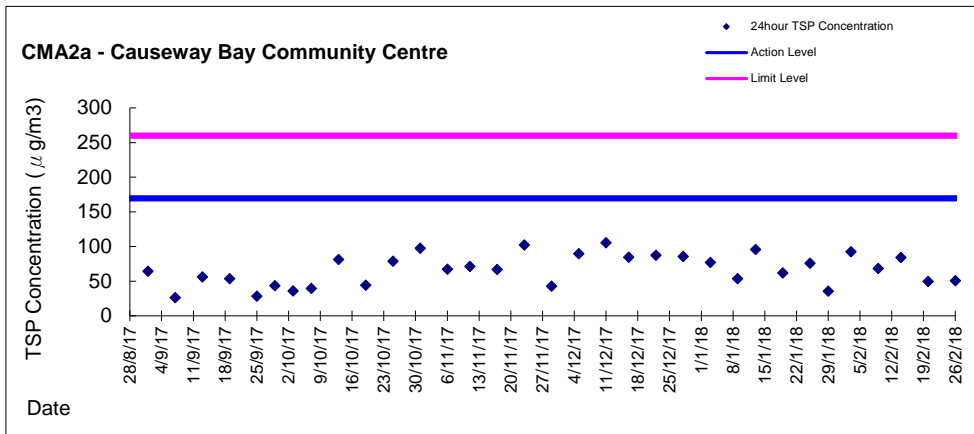
Graphic Presentation of 1 hour TSP Result



Graphic Presentation of 24 hour TSP Result



Graphic Presentation of 24 hour TSP Result



Graphic Presentation of 24 hour TSP Result

